



## Unitary Councillors Report to Wavendon Parish Council – December 2024

### Update from your Unitary Councillor – Cllr David Hopkins

#### Pass it on: waste collections w/c 30 Dec

Because the amount of recycling put out over the festive period typically goes up by around a third (whereas green bins are generally lighter in winter) on w/c 30 December MKCC will be pausing food and garden waste collections to give crews enough time to collect both red AND blue bins. This apparently was a popular decision when we they did it last year. MKCC has also published its temporary Christmas and New Year collection schedule online. Wavendon impacts below.

**Normal collections will resume from Monday 13 January 2025.**

Original collection date	Revised collection date	Bin/sack collection
Wednesday 25 December	Friday 27 December	Black, blue and green
Wednesday 1 January	Friday 3 January	Black, red and blue.
Wednesday 8 January	Thursday 9 January	Black, blue and green

#### Meetings

- I helped organise and arrange for Chris Londy (MKC Emergency Planning Officer) to attend a meeting in Woburn Sands on 14<sup>th</sup> November and his slide presentation is attached.
- I attended a meeting of the George Wells Charity on 21 November
- I attended the (virtual) meeting of the Parishes Forum on 5 Dec (agenda attached)
- St Marys Primary School joined the IFtL Multi Academy Trust on 1 December.



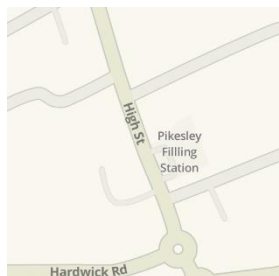
**CAG New City Plan (Cabinet Advisory Group**

**briefed on changes to MK2050 Plan)**

Yes, we're working on the basis that there will be a CAG around February, where we'd look to present the pertinent points from the consultation and the timetable for the remainder of the local plan process.

Paul Thomas - Director of Planning and Placemaking

01908 252507



### **Road Improvements at Hardwick Road junction to double roundabout**

Report from Phil Jeffs – ‘We have the work designed and ready to be delivered, I’m just waiting for a price and delivery date from our contractor’.

Phil Jeffs - Senior Highways Engineer

M: 07586551322

Milton Keynes City Council | Civic Offices | 1 Saxon Gate East | Central Milton Keynes | MK9 3EJ

<http://www.milton-keynes.gov.uk/>



**The Local Governing Body of Walton High** is currently consulting on the proposed admission arrangements for September 2026. A large number of children from Wavendon attend.

Please find attached the consultation documents relating to the Year 7 and In-Year admission arrangements.

Details of the proposed changes are as follows:

- Removal of the criteria referring to the feeder schools in the Milton Keynes Education Trust (MKET). MKET will no longer exist.
- In relation to the staff criteria, the wording has been changed from Milton Keynes Education Trust (MKET) to Walton High, as MKET will no longer exist.
- The priority for in area applications for admission has been amended slightly to serve the children and young people in the local community.

Any comments relating to the proposed changes should be made in writing and sent to the Clerk to the Governing Body by either emailing [Admissions@mket.org.uk](mailto:Admissions@mket.org.uk) or by post c/o Admissions, Walton High, Fyfield Barrow, Milton Keynes MK7 7WH.

The consultation period will close on Monday 13 January 2025 and written responses must be received by the close of business on this date.

#### **Sue Rose - Walton High Admissions**

#### **Brooklands Campus and Walnut Tree Campus**

---



**Parklands** - Chasing the throw line company as they have not come back. Have found another supplier but need to confirm a change in the art work - also Bucks Fire and Rescue have not confirmed the code numbers, which we need for the locations.

Fencing is now in the yard so look to install this month or early in the new year.

The tree felling of the leylandii has been raised - not quite sure when it will be carried out but likely in the new year – as long as we do not have any weather issues

#### ***Phillip Snell - Strategic Landscape and Countryside Manager***

Environmental Services Fleet Depot, Colts Holm Road, Old Wolverton, Milton Keynes

**MK12 5DQ** - [www.milton-keynes.gov.uk](http://www.milton-keynes.gov.uk)



#### **Arriva buses**

I have met a couple of times recently with Arriva to discuss options I had put forward regarding the demand for more frequent services from Woburn Sands to CMK, some via Wavendon and some via Bow Brickhill and Caldecotte. I am pleased to say that Arriva has agreed, and a full news release will be published in a week or so.

This is a commercial decision by Arriva and there is no MK City Council subsidy. The number 3 service through parts of Wavendon (Eagle Farm South and Glebe Farm) will also now run through Dankworth Way and into Glebe Farm west opening up a link for the Wavendon village centre

(albeit by a walk to the stop via Stockwell Lane) and a new bus stop/shelter will be provided by the Wavendon Hub Pavilion. This extended service will operate on a 20 minute cycle, 7 days a week from 5<sup>th</sup> January 2025.



#### Lower End Road / Cross End junction

*Resurfacing works are now completed, and the road marking works likewise. The new road markings are shown to push traffic away from the traffic island.*

*Phil Jeffs - Senior Highways Engineer*

*M: 07586551322*

*Milton Keynes City Council | Civic Offices | 1 Saxon Gate East | Central Milton Keynes | MK9 3EJ*

*<http://www.milton-keynes.gov.uk/>*



#### Stockwell Lane

We did carry out an urgent repair on Stockwell Lane on 28 November for one defect.

There won't be a full resurface of this road however we are planning to revisit the location in early 2025 to do some patches of Elastomac which should be marked up already on the road and will include those defects within those markings.

**Rachel Munday**

**Community and Engagement Manager**

**Milton Keynes City Council**

**Contact me on Teams or on 07425 302231**

**[www.milton-keynes.gov.uk/highways](http://www.milton-keynes.gov.uk/highways)**



#### **(Proposed draft) New Ward Boundaries – after 2026**

Due to the growth of the city since its electoral wards were last set in 2014, the Local Government Boundary Commission is undertaking a boundary review of Milton Keynes City Council's electoral wards. The Commission is the independent body that draws these boundaries. It is proposing that the number of city councillors should be increased from 57 to 60, and the number of wards be

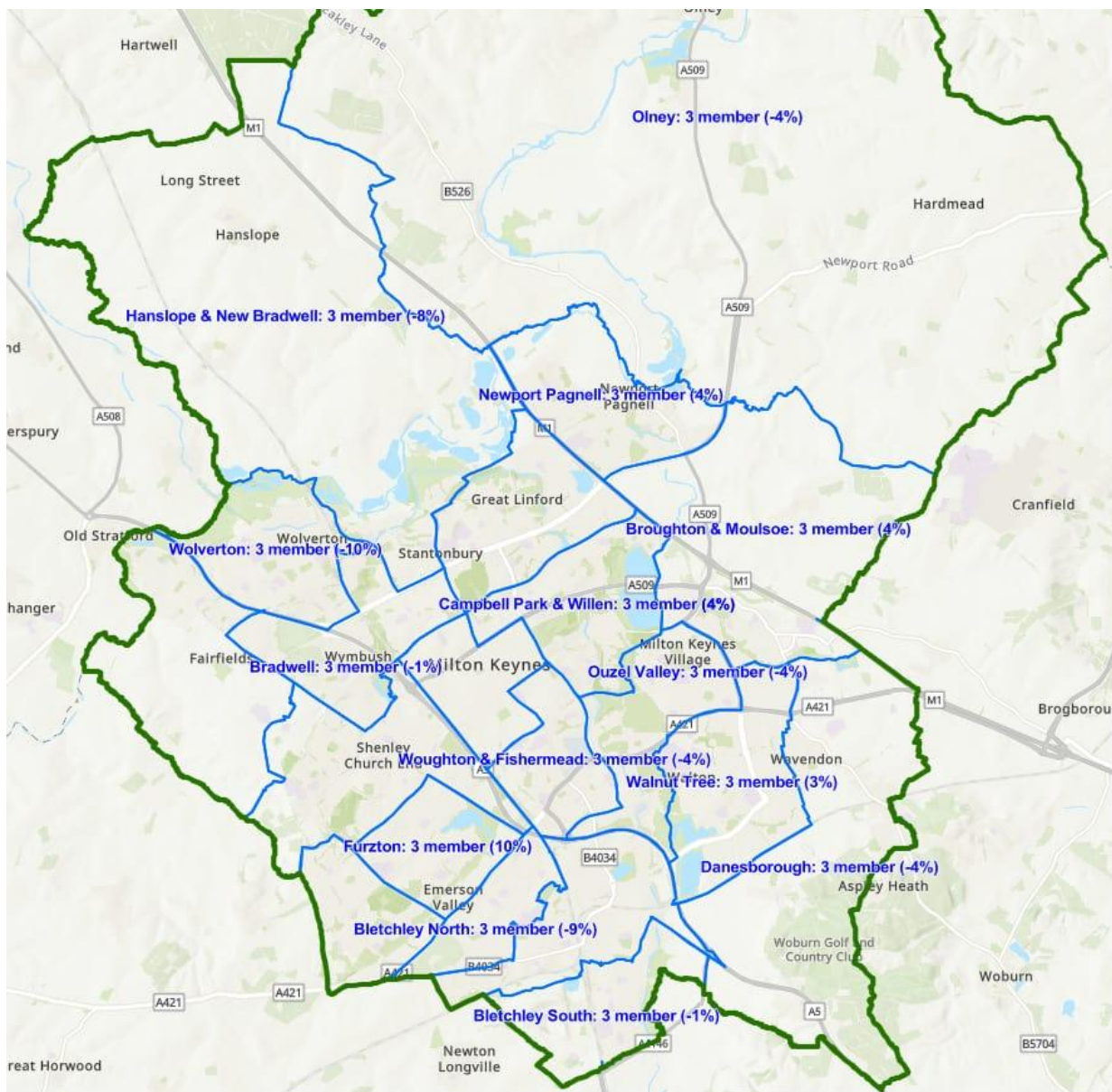
increased from 19 to 20. Most ward boundaries will change with the exception of Tattenhoe. All wards will be represented by three councillors, who will represent about the same number of electors.

Following an initial consultation earlier this year, the Commission has drawn up further proposals and is encouraging residents and local organisations to share their feedback. The consultation is now live and ends on 24 February 2025.

Further information can be found on the review website, <https://www.lgbce.org.uk/all-reviews/milton-keynes> including an interactive map. Feedback can be submitted via the website or by emailing [reviews@lgbce.org.uk](mailto:reviews@lgbce.org.uk). Submissions can also be sent by post to Review Officer (Milton Keynes), LGBCE, 7th Floor, 3 Bunhill Row, London, EC1Y 8YZ.

The review will be completed before May 2026 when all Milton Keynes City Councillors will be up for election in accordance with the newly established wards.

MKCC will manage any consequential changes to electoral arrangements for affected parish and town councils in a parish boundary review after 2026.







### Street Name Programme

The Street Name Plate programme for 2024/25 is now available to view on the MKCC website (link below) and on the attached sheet.

<https://www.milton-keynes.gov.uk/highways/signs-and-structures/directional-signs-and-street-name-plates>

We prioritise any street name plate repairs as follows:

1. Completely missing or unreadable due to fading
2. Partially faded
3. Damaged but still readable.

Any new name plates repairs should be reported through the Report It section on the MKCC website and a site assessment will be carried out to determine what repairs need to be done.

For efficiency and accessibility, all MK street name plate replacements or rewraps will be black font on a white background.

Rachel Munday

Community and Engagement Manager

Milton Keynes City Council

Contact me on Teams [www.milton-keynes.gov.uk/highways](https://www.milton-keynes.gov.uk/highways)

The Civic, Milton Keynes City Council, 1 Saxon Gate East, Milton Keynes, MK9 3EJ



### Local Plan – MK2050 (Local Futures Group Meeting)

The next meeting of the local Futures Group is on Wednesday 8 January at 5.00 in the Memorial Hall in Woburn Sands. All Danesborough & Walton Parishes are invited to attend.

### The A5 slip road in Little Brickhill



You may have seen this, which is as close to an admission of guilt as we are likely to get from a tech company!

<https://www.bbc.co.uk/news/articles/c1dp40kpvzdo#:~:text=Google%20and%20Apple%20have%20agreed,the%20A5%20near%20Milton%20Keynes.>

Google and Apple have agreed to amend their audio prompts after a double fatal crash appeared to have been caused by incorrect directions from a sat-nav.

A coroner warned tech companies, external, including TomTom, to a risk of future deaths after a woman drove the wrong way onto the A5 near Milton Keynes.

Sean Cummings, assistant coroner, said Tracey Haybittle, 58, and Amal Mohamed Ahmed, 38, both died in a head-on collision after Ms Ahmed appeared to have followed "audio directions from her sat-nav application".

TomTom said recent changes had been made to its verbal instructions. Apple and Google hoped changes to their audio prompts would provide clearer guidance.

In November 2023, Ms Ahmed was "following audio directions" when she drove down the slip road near the Little Brickhill junction.

In a Prevention of Future Deaths report for Ms Ahmed, the coroner noted police attending the crash saw three other vehicles "perform exactly the same manoeuvre as Ms Ahmed and attempt to travel down the slip road in the wrong direction".

National Highways has since erected signs to prevent motorists from accessing the slip road.

Responding to the report, a spokesperson from Apple , external said the company would add special voice guidance for drivers heading past the A5 offramp toward the A5 onramp.

They said: "We trust that the steps we are taking will be helpful to try to avoid any future such tragic events."

Motorists will be instructed to "continue straight at the overpass" as they travel west. While on the overpass, drivers will be instructed to "turn right onto A5 toward Milton Keynes, Bletchley".

Google, external said while it was not clear whether Google Maps was involved in the incident, it had also made improvements so similar incidents did not occur in future.

It said its teams were working on improvements to the timing of audio to provide enhanced guidance in situations such as those in this case.

A spokesperson said: "This will involve an amended audio prompt as a driver approaches a junction where they would cross an overpass - 'after the overpass, turn right'.

"We hope that this will provide clearer guidance for drivers and help reduce the risk that they make an incorrect turn."

TomTom recommended users updated their systems after it recently implemented additional safeguards to "limit drivers' confusion where possible".

It said this had been done by timing the verbal commands closer to the actual exit, and after passing the off-slip road.

*BBC News Report*



## Street Lighting Repairs

Whilst I am always happy to report a faulty or broken streetlight the quickest way to report the fault is to use the Report It option on the MK Council website homepage <https://www.milton-keynes.gov.uk/faulty-or-damaged-street-lights> to report any issue to us. You can also call 01908 252353.

Remember to include the reference number from the lamppost so we can find it easily to inspect it.

Also include a description of the fault such as light flickering, light on during the day, damaged street light column, wires exposed, column door missing or damaged. It helps the MK City Council inspectors to find and log the repairs.



Help for  
Households

# HOUSEHOLD SUPPORT FUND

As you know the Government have announced the extension of the Household Support Fund. The additional funds over winter will help with continued support for food and fuel, whilst the team also continue to work on proactive benefit take up, including pension credit. There is not a specific funding route for pensioners facing hardship, they can use the 'Local Welfare application form' that can be found here: Household support fund | Milton Keynes City Council

<https://www.milton-keynes.gov.uk/benefits/household-support-fund>

Proactive benefit take-up campaigns continue. Working with Policy in Practice, the MKCC team are working on a database script that will help us to identify those that missed out on the Winter Fuel Allowance due to earning 1p to £1,000 over the threshold to qualify. This report will assist the council to contact customers to support them with energy vouchers that can be paid direct to their supplier.





## Litter Wardens

I've received this email from MK Environmental Crime Unit asking if there are local areas that are particularly bad for litter and dog mess so they can send out their wardens. Woburn Road and Watling Street come to mind but any thoughts about other areas we might report?

---

*From: Local Councils Liaison <Local.Councils.Liaison@Milton-keynes.gov.uk>*

*Sent: 29 November 2024 11:20*

*To: .All Parish Councils <AllParishCouncils@Milton-keynes.gov.uk>*

*Cc: Kay Pettit <Kay.Pettit@milton-keynes.gov.uk>; Shaun Greig <Shaun.Greig@Milton-keynes.gov.uk>; Local Councils Liaison <Local.Councils.Liaison@Milton-keynes.gov.uk>*

**Subject: Litter Wardens**

*Good morning*

*For the last few years, MKCC has contracted WISE to deploy uniformed litter wardens to take action against those who drop litter and fail to pick up after their dog has fouled on land, in the open air, that the public has access to. They have the power to issue Fixed Penalty Notices to offenders and provide a visible presence to make people think twice about offending.*

*Currently, they focus on high footfall areas, but we are aware that other areas around the City would benefit from this service.*

*If you have certain areas within your Parish that you feel would benefit from their attention, please contact the Environmental Crime Unit at [SCU.enforcement@milton-keynes.gov.uk](mailto:SCU.enforcement@milton-keynes.gov.uk) with details of the problem and the location.*

*Shaun Greig - Team Leader (Environmental Crime Unit)*

*To speak with me use Microsoft Teams or 01908 254566*

SEMK Planning Applications – 7 <sup>th</sup> November 2024		
Application Reference	Address	Decision
22/00524/OUTEIS	Land forming part of the South East Milton Keynes Strategic Urban Extension, South of Milton Keynes, North of Bow Brickhill, North of Bow Brickhill Road and Woburn Sands Road, Milton Keynes.	Granted


22/02528/OUT	Land west of Woburn Sands and South of Wavendon, Newport Road, Wavendon, Milton Keynes	Granted
--------------	--	---------

**Planning Application Ref: PLN/2024/2512**

Proposal: **Scoping** request under the Environmental Impact Assessment (EIA) Regulations 2017 relating to Residential led development to comprise up to 1,200 dwellings (Use Class C3), education facilities (Use Class F1), up to 1,000 sqm of Local Centre uses (Use Classes [E, and sui generis]); formal and informal open spaces incorporating a Sustainable Urban Drainage System, a neighbourhood equipped area of play, local play areas and allotments. Infrastructure development to include access from Newport Road and the H10 extension, highways, public rights of way and other associated works and operations including, but not limited to: demolition, earthworks and engineering operations at Land West of Woburn Sands And South of Wavendon, Newport Road, Wavendon, Milton Keynes

Make any comments by: 18/12/2024

The application can be viewed on our online planning register via this link: <https://www.be.milton-keynes.gov.uk/pr/s/detail/a0IQH000001zEyL> or by searching under the above reference number at [www.milton-keynes.gov.uk/planning-register](http://www.milton-keynes.gov.uk/planning-register)



# Community Safety Survey 2024/25.

## Your thoughts about crime in Milton Keynes

The Safer MK Community Safety survey allows residents, employees, and visitors to provide feedback on anti-social behaviour and crime concerns.

To take part in the survey, visit  
<https://forms.office.com/e/RSQ1Qp1Hev> or  
scan the QR code.



**The survey closes on 17 January 2025.** To request a paper copy of the survey for completion, please contact the Community Safety Team on [safermk@milton-keynes.gov.uk](mailto:safermk@milton-keynes.gov.uk) or 01908 691 691.



MK TOGETHER  
**Safer  
MK**

**MK** **Milton Keynes**  
City Council





## **Police & Crime Commissioner - PCC seeks resident's views on local policing budget**

Matthew Barber, Police and Crime Commissioner for Thames Valley, is asking Thames Valley residents to share their views on priority areas for the local policing budget in 2025/26. Matthew Barber is asking residents to share their views on which areas they would like the policing element of council tax to be focused in the 2025/26 budget by completing his ongoing local crime survey.

The Police and Crime Commissioner is due to set the 2025/26 policing budget by the end of January 2025.

The allocation of central government funding for police forces is expected to be received in December. Alongside this, the funding settlement allows Police and Crime Commissioners to increase council tax in order to make additional investments in local policing. Last year, increases of up to £13 (for a Band D property) were permitted.

Matthew Barber said: "As Police and Crime Commissioner, it is my responsibility to ensure that Thames Valley Police has sufficient resources to effectively prevent and investigate crime, support victims and protect communities.

"Setting the policing budget remains a complex process of balancing priorities and I am acutely aware of financial pressures households are under. This year, I will be setting the budget, including determining the policing element of council tax, following central Government funding decisions that are set to affect employers up and down the country.

"I have already written to Government about reviewing the police funding formula. As a result of Government changes to the rate and threshold of Employers National Insurance Contributions and the police officer pay rise over the summer, tax payers will already see an additional financial pressure of £3.6m due to a shortfall in funding.

"This is before the usual pressures of inflation, the need to invest in new technology and respond to changes in crime trends.

"Regardless, residents rightly expect an exceptional service from their police force and I want to develop greater capacity and capability to further cut crime. I want to ensure that the policing budget can support this, deliver value for money and address the concerns and priorities of our communities.

"By sharing your views, you will help shape important decisions about police funding and how Thames Valley Police can continue to work to keep our communities safe."

For the last financial year, the increase in council tax of 25p per week has helped to deliver the following:

- Recruited an additional 150 police officers across the force, including neighbourhood and Rural Crime Taskforce officers
- Implemented a Thames Valley-wide programme to help tackle knife crime
- Continued investment in the forensic improvement programme
- Investment to help tackle retail crime through the PCC's Retail Crime Strategy
- Continued investment in a Thames Valley-wide CCTV partnership
- Road safety initiatives across Thames Valley, including the recent launch of the Road Safety Strategy
- Prevention of reoffending through the Restart programme

Alongside the ongoing local crime survey, residents of Thames Valley are able to attend regular public meetings where the policing budget is discussed and reviewed. Further details on these meetings (including meeting notes) can be found on the PCC website.

The survey can be completed at <https://survey.alchemer.eu/s3/90503915/OPCC-public-consultation> or by visiting the PCC website. If you would like to share your views on the policing budget for 2025/26, please complete the survey by 12pm (noon) on Friday 3rd January 2025.

**'Legend on a Bench' initiative, <http://legend-on-the-bench.co.uk/>**

Clare Evans, a Parish Councillor in Bow Brickhill and an employee of CBC Council has shared the following information relating to 'free benches' available in support of mental health charities.

Photos of example benches below









Clare writes that *'The aim of the charity is to support people suffering from mental health issues and prevent loss of a life due to suicide. To do this, the charity 'aspires to place informative benches in local parks in the UK. These benches have plaques with QR codes, which will take anyone requiring support, directly to this website's help page. There is also contact telephone numbers on the bench to 24 hour support services with real people at the other end, ready to listen and offer the support so clearly needed to someone struggling with the impact of depression, bereavement, loneliness, anxiety and the many more reasons for the feelings of despair. These benches have also been built with integral lighting, so they are a beam of light for those in crisis at night, drawing them to the much-needed help on the bench.'*

*The charity is willing to fund the cost of the bench £1750 (I think) but it looks to the recipient to fund the base and any install cost.*

*I have secured a bench for Houghton Regis but to support the charity in its work Houghton has agreed to part fund the bench itself via Ward Cllrs grants.*

*My suggestion to BBPC was that we could place this bench at the top of the hill where there is currently a bench then we may avoid the costs of a base. However, this existing bench is dedicated to someone so I'm not sure that it is right to replace it. Other possible locations include the recreation ground, memorial stone, maybe at the end of London End Lane (but I'm not sure who owns this space), church or estates.*

# east west RAIL

Passenger services are due to start running between Oxford and Bletchley in 2025, with track installed and line testing currently underway on this section of the route. Our latest designs, which can be viewed and commented on during this non-statutory consultation, contain revised infrastructure and design plans for the new stretch of railway between Bedford and Cambridge, plus essential railway improvement works to upgrade the existing line between Oxford and Bedford.

## **What's included as part of this consultation?**

Our plans have been updated following feedback from our previous non-statutory consultation and further technical design work. The consultation comes after the Government committed to delivering EWR in full in last month's Budget.

EWR would unlock access to jobs and open up space for businesses to grow. It would regenerate town centres, improve connectivity across the region and the rest of the UK, and support new affordable housing for people living and working in the area.

### **The EWR updated proposals include:**

Our preference for green traction power in the form of discontinuous electrification with hybrid battery-electric trains – as well as the environmental benefits such as reducing carbon emissions, discontinuous electrification would mean overhead lines would only need to be installed along some sections of the route, which would reduce disruption during construction and potentially decrease visual impacts in more sensitive locations along the new railway. This option would also cost less than full electrification, reducing the need to alter current structures.

Station upgrades - this includes relocating Bedford St Johns station to the west to better serve Bedford Hospital and providing alternative car parking for staff, patients and visitors. We would also improve Bedford station by building a new station plaza, extra platforms, footbridges and providing replacement car parking, all to give passengers the best possible experience. We are also planning upgrades to Cambridge station and facilities to accommodate four passenger trains per hour, including two new railway tracks next to the West Anglia Main Line from Shepreth Junction to Cambridge station, a new platform, platform extensions, footbridges and building upgrades. Potential further station enhancements are earmarked for Oxford, Oxford Parkway, Bicester Village and Bletchley stations, including parking facilities to meet future demand.

**Two options for station options/service patterns for retaining/consolidating stations on the Marston Vale Line – to provide a three-fold increase in services and reduce journey times, options include retaining existing stations in their current locations or consolidating and delivering new stations.**

A new station at Tempsford – we have designed two options for a new station at Tempsford

A new station at Cambourne – we are planning a new station at Cambourne to make it easier and quicker for people to travel into Cambridge. It would also help to bring more people within commuting distance of new jobs in the region, reduce congestion and support the future growth of the town

A tunnel beneath the A428 and Bourn Airfield development – following public feedback and to reduce the environmental impact of the railway, we plan to build a 'cut and cover' tunnel beneath the A428, the proposed Bourn Airfield development and Highfields Road, with associated temporary diversion of the A428 and other local roads

A tunnel through Chapel Hill, near Haslingfield - this would avoid having to construct a very large cutting, which would require significant construction works and could affect the flight paths of Barbastelle bats which live in the area

Work to reduce the environmental and construction impacts of our route design – this includes plans to improve the environment in line with our commitment to delivering 10% biodiversity net gain across the whole route

Train service hours of operation - we anticipate that passenger services would run between 6am and midnight from Monday to Thursday, between 6am to 1am on Friday and Saturday, and between 7am to 11pm on Sunday.

### **About this non-statutory consultation**

This non-statutory consultation aims to obtain feedback on the early designs, including areas where we are still considering options. Feedback from the consultation will be taken into account as the designs are further developed and preferred options chosen.

The consultation will run for 10 weeks from 14 November 2024 to 24 January 2025. A series of public drop-in and online events are being held across the route to provide opportunities to meet the EWR Co team and find out more about the updated proposals.

For more information about the consultation and how to get involved, please visit our consultation page or contact our helpdesk at [contact@eastwestrail.co.uk](mailto:contact@eastwestrail.co.uk).

### **Drone mapping begins in Milton Keynes**



Drone trials begin in Milton Keynes Milton Keynes City Council, in partnership with Cranfield University's Drone Innovation Hub and Satellite Applications Catapult Westcott DronePort, is set to launch an 18-month trial to test the use of drones in transforming essential and emergency services.

Drone flights over central Milton Keynes will create a digital twin of the area, enhancing smart traffic monitoring, secure parcel deliveries, remote building inspections, and emergency response. This real-time data integration supports faster incident response and aligns with our climate change commitments by reducing carbon emissions.

Funded by the UK Government, this initiative aims to test the safety and reliability of drones, setting the stage for future policy directions and cementing Milton Keynes' status as a leader in smart city technology. This trial is also a step towards creating high-tech jobs for the local community.

Read more here:

<https://www.milton-keynes.gov.uk/news/2024/drone-mapping-begin-milton-keynes>



### **Parking tariff increases**

In March 2025, parking tariff charges in Milton Keynes city centre are due to change.

Milton Keynes City Council plans to align the cost of parking closer to that of bus travel as part of wider work to encourage more passengers onto public transport, and for bus operators to invest in popular services. The city council will also consider bus franchising to improve service sustainability.

Read more here: <https://www.milton-keynes.gov.uk/news/2024/first-parking-tariff-change-decade>

### **Planning Pathways**

[https://mycouncil.milton-keynes.gov.uk/service/Planning\\_Pathways](https://mycouncil.milton-keynes.gov.uk/service/Planning_Pathways)

A reminder that Planning Pathways has now replaced the generic planning enquiries mailbox. This is a positive step, and it will help customers access the information they need quickly and consistently. For example, Planning Pathways can present relevant information to help customers understand whether they need planning permission for an extension.

Many of the enquires we receive are looking for informal planning advice, but as the Local Planning Authority we are not able to do this. The MKCC pre-Application service is available for those applicants who want more formal advice.



### **Highways Gully Cleaning**



Since the start of September, MKCC tankers have been busy cleaning and clearing road drains in many areas to make sure they are working as efficiently as possible. Any fully blocked or slow draining gullies will be logged for further investigation.

Each month MKCC will include the next list of areas that tankers will be visiting in Councillors' News. You can also find out more about road gullies and flooding on the MKCC website.

<https://www.milton-keynes.gov.uk/highways/road-gullies-and-flooding/gullies-and-flooding-highway>

### Reporting Issues Direct to MKCC

Enquiries need to be logged through the Customer Service Centre (Helpdesk) by using one of the following methods: the online system, <https://www.milton-keynes.gov.uk/pay-report-and-apply/report-it>

email: [customerservices@milton-keynes.gov.uk](mailto:customerservices@milton-keynes.gov.uk) or phone (01908 252398/252353).

By doing this your report will be passed to the correct service by the quickest route, it ensures that there is an audit trail and that we can measure demand for each service.

step 1. Report to Customer Service Centre by using one of the above methods

step 2. Allow 10 working days for a response by the service, other than in the case of emergencies.

step 3. If after 10 working days you have not received an update, please go back to the Customer Service Centre, quoting your reference number.

Please note contacting/emailing/phoning the Heads of Service, managers or any other individual officers in the first instance, may cause delays in the enquiry being investigated and resolved.

There are several reasons for this; officers could be on leave, in meetings, or working off site where they may not always have full access to email. Individual officers emails are not monitored by other staff.

Following the above process ensures that there is an audit trail of the enquiry that has been raised as you will be allocated a unique reference number for each enquiry.



<https://www.gov.uk/government/publications/national-planning-policy-framework--2>



*Cllr David Hopkins – Ward Councillor*

*December 2024*



**East West Rail Consultation**

### **EWR - In-person events**

We are holding a series of in-person consultation events across the route. At each event you can review the updated proposals, talk to members of our team, ask questions and submit your feedback.

We are holding 16 events during our consultation period which are outlined below.

- Cambourne, Cambridge Belfry, 3 December 2024, 2pm - 7pm
- Lidlington, Lidlington Village Hall, 6 December 2024, 2pm - 7pm
- Bedford, Bedford Swan Hotel and Thermal Spa, 9 December 2024, 2pm - 7pm
- Wilden, Wilden Village Hall, 11 December 2024, 2pm - 7pm
- Tempsford, Stuart Memorial Hall, 13 December 2024, 2pm - 7pm
- St Neots, St Neots Town Football Club, 7 January 2025, 2pm - 7pm
- Comberton, Comberton Village Hall, 10 January 2025, 2pm - 7pm
- **Bletchley, Bletchley Masonic Centre, 15 January 2025, 2pm - 7pm**
- **Woburn Sands, The Summerlin Centre, 17 January 2025, 2pm - 7pm**
- Cambridge, The Clayton Hotel, 18 January 2025, 12pm - 5pm
- Cherry Hinton, St Andrews, 21 January 2025, 2pm - 7pm

### **How to respond to the consultation**

A feedback form, which contains questions about the proposals, is available in both paper and online versions for you to share your views.

You can respond to the consultation by:

- Completing the consultation feedback form online using the button below. (Available from 14 November 2024)
- Emailing a copy of the feedback form to [consultation@eastwestrail.co.uk](mailto:consultation@eastwestrail.co.uk).
- Sending a copy of the feedback form to Freepost EAST WEST RAIL.
- Handing in a copy of the feedback form at a consultation event.

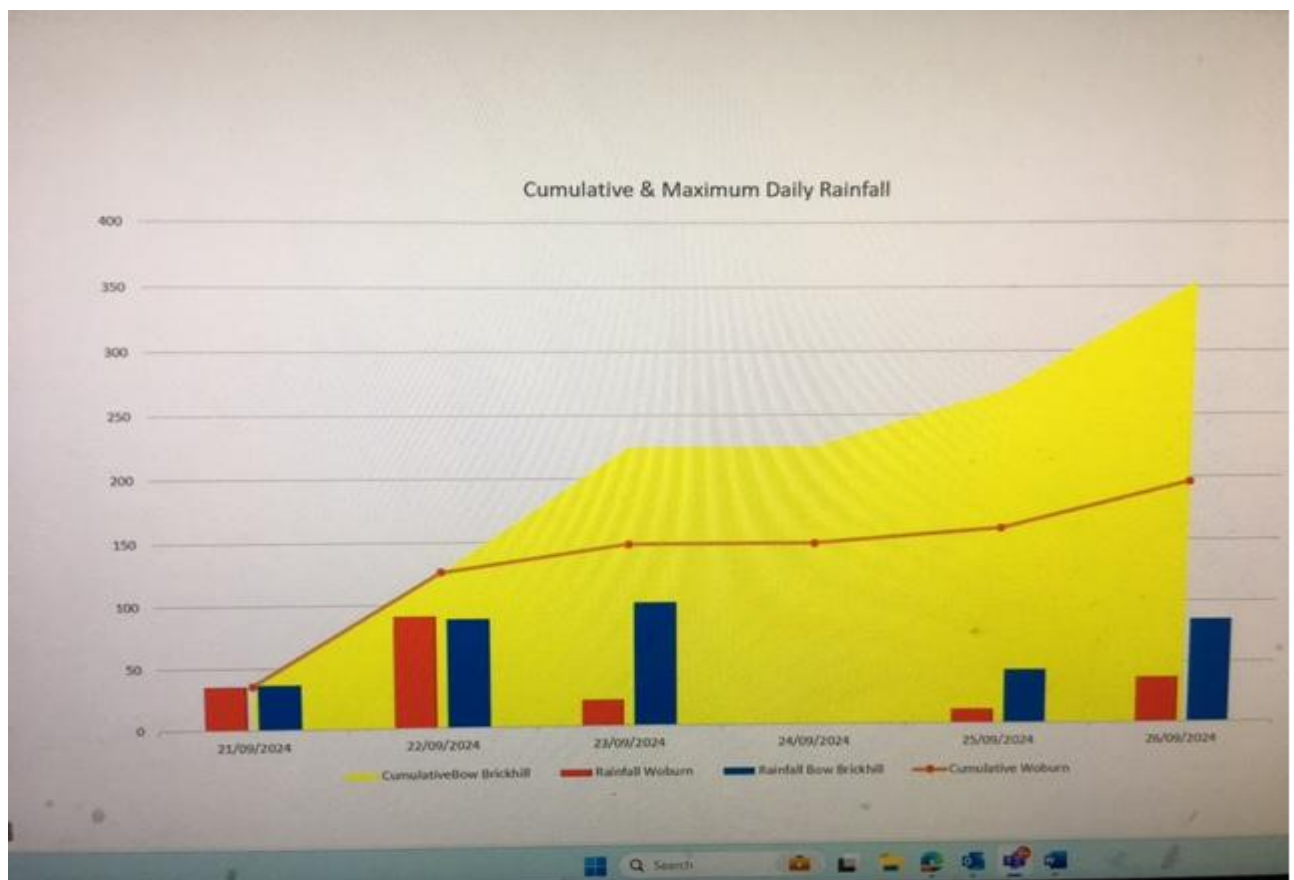
For further information on materials in accessible formats or alternative languages, or to request a paper copy of the feedback form, please call us on 0330 134 0067, or email us at [contact@eastwestrail.co.uk](mailto:contact@eastwestrail.co.uk).

Please make sure you share your views with EWR before the closing date of 24 January 2025.

### Contact EWR

EWR want to make sure everyone can take part in this consultation. If you have any queries or additional requirements, please email us at [contact@eastwestrail.co.uk](mailto:contact@eastwestrail.co.uk) or call 0330 134 0067. If you prefer to return your feedback form by post send it to Freepost EAST WEST RAIL.

### Flooding Stats



## Weather

Rainfall stats for Woburn, which is the closest Met Office station, are below.

24 hours to 0900 on 21<sup>st</sup> Sep: 35.4 mm

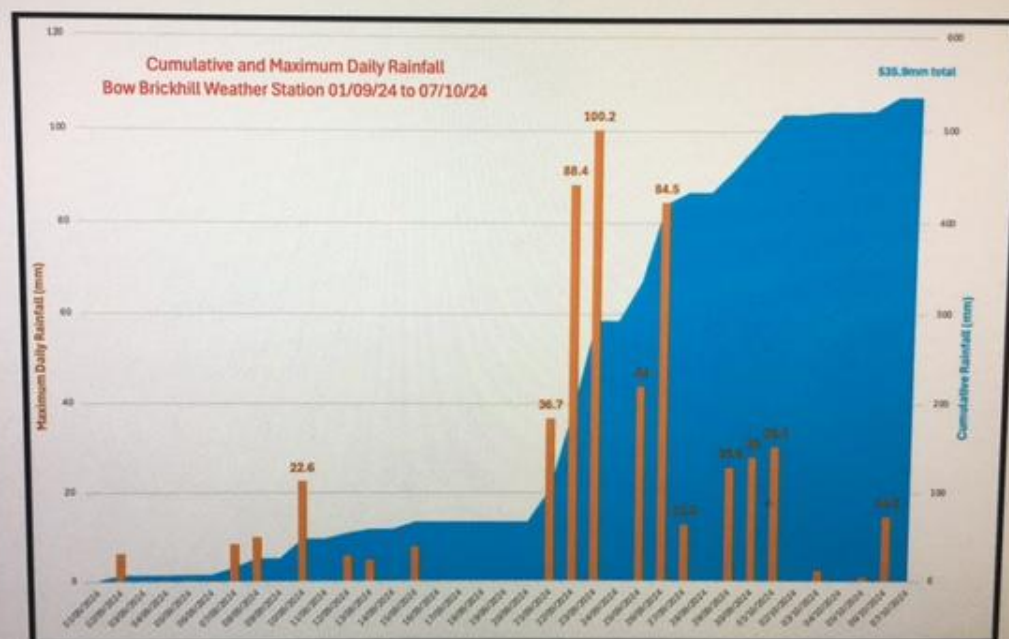
24 hours to 0900 on 22<sup>nd</sup> Sep: 90.6 mm

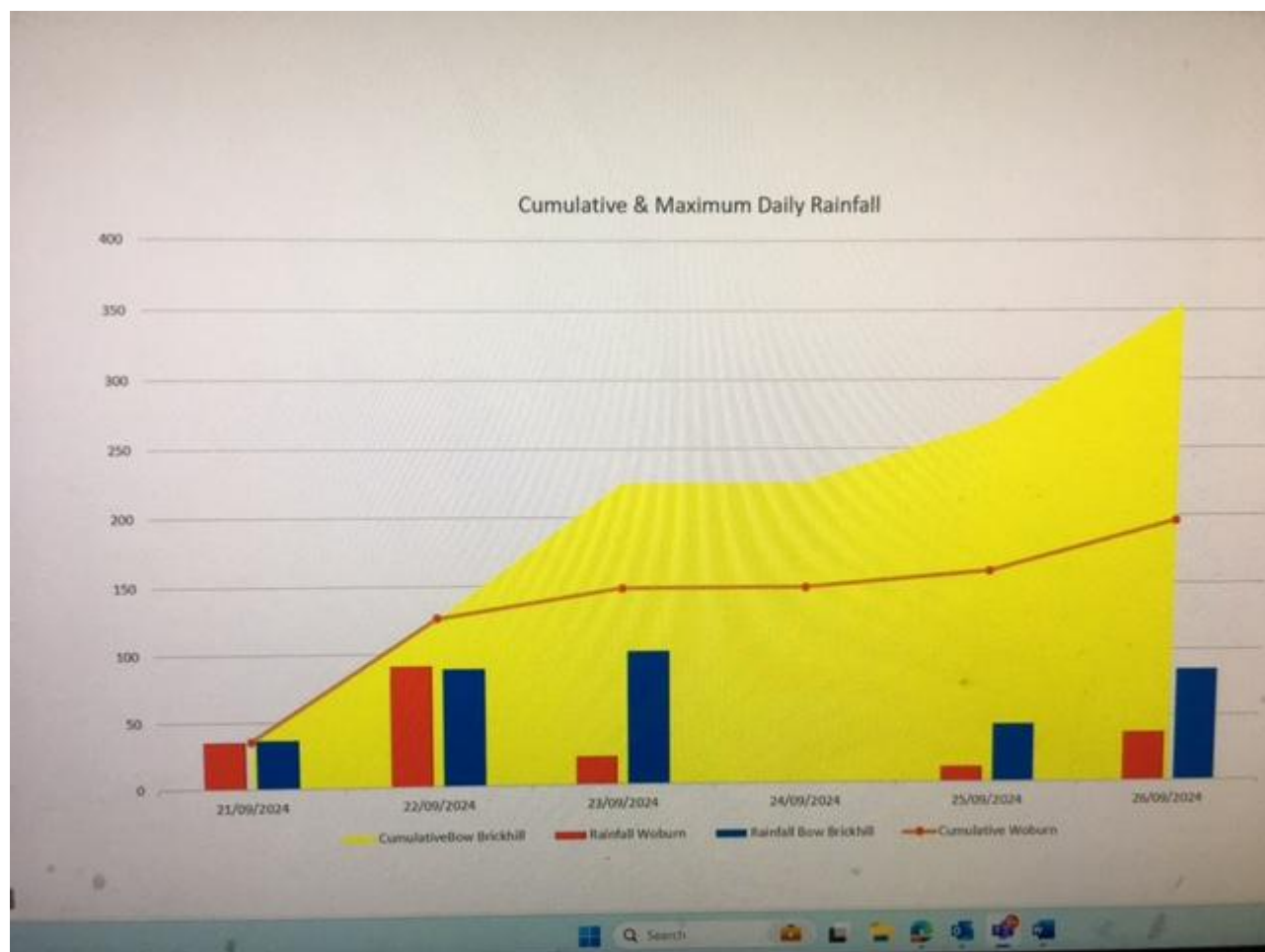
24 hours to 0900 on 23<sup>rd</sup> Sep: 21.6 mm

24 hours to 0900 on 24<sup>th</sup> Sep: 0.0 mm

24 hours to 0900 on 25<sup>th</sup> Sep: 11.4 mm

24 hours to 0900 on 26<sup>th</sup> Sep: 37.2 mm







## Ward & Parish Review

**Boundary Review**

Where we are:

- Consultation on draft proposals for 20 new MKCC wards now open until 24 February 2025.
- LGBCE (the Commission) want to hear your views on the proposed boundaries and boundary names.
- Information available from the MKCC review pages on the Commission's website: [Milton Keynes | LGBCE](#).
- Five Parishes have consequential changes from these draft recommendations – feedback should go to the Commission as part of the consultation.

**What Happens Next**

- The Commission publish final recommendations on 3 June 2025.
- New Electoral Register published 1 December 2025.
- All out elections to new wards on 7 May 2026.

**Have your say**

### Milton Keynes Electoral Review

The Local Government Boundary Commission for England is asking for your views on proposed new electoral arrangements for Milton Keynes.

We want to know:

- Do the proposed wards reflect local communities?
- How do you think the proposals can be improved?
- Are the names of the proposed wards right?

**Consultation closes: 24 February 2025**

[reviews@lgbce.org.uk](mailto:reviews@lgbce.org.uk)

<https://www.lgbce.org.uk/all-reviews/milton-keynes>

Review Officer (Milton Keynes), LGBCE,  
7th Floor, 3 Bunhill Row, London, EC1Y 8YZ

David Haydon  
Click to share this email link  
of Milton Keynes Electoral Review  
before registration when opened

## Next Steps..

### Parish Governance

- The commission have only made consequential changes to parishes where a new MKCC Ward Boundary crosses an unwarded Parish, or an existing Parish Ward.
- We will start on a city-wide Community Governance Review shortly and want to hear your thoughts.
- We don't plan to make significant changes to external parish boundaries unless there is clear consensus, or for brand new communities.
- We will write to you in January, to ask for your ideas or requests to change:
  - the number of Parish Councillors; and
  - your warding patterns.